

Route
cont.
page 2

EDWARDS
Making travel easier.

Route:	Arding	Time:	AM
Version:	v1 JAN 2021	Page:	1 of 2

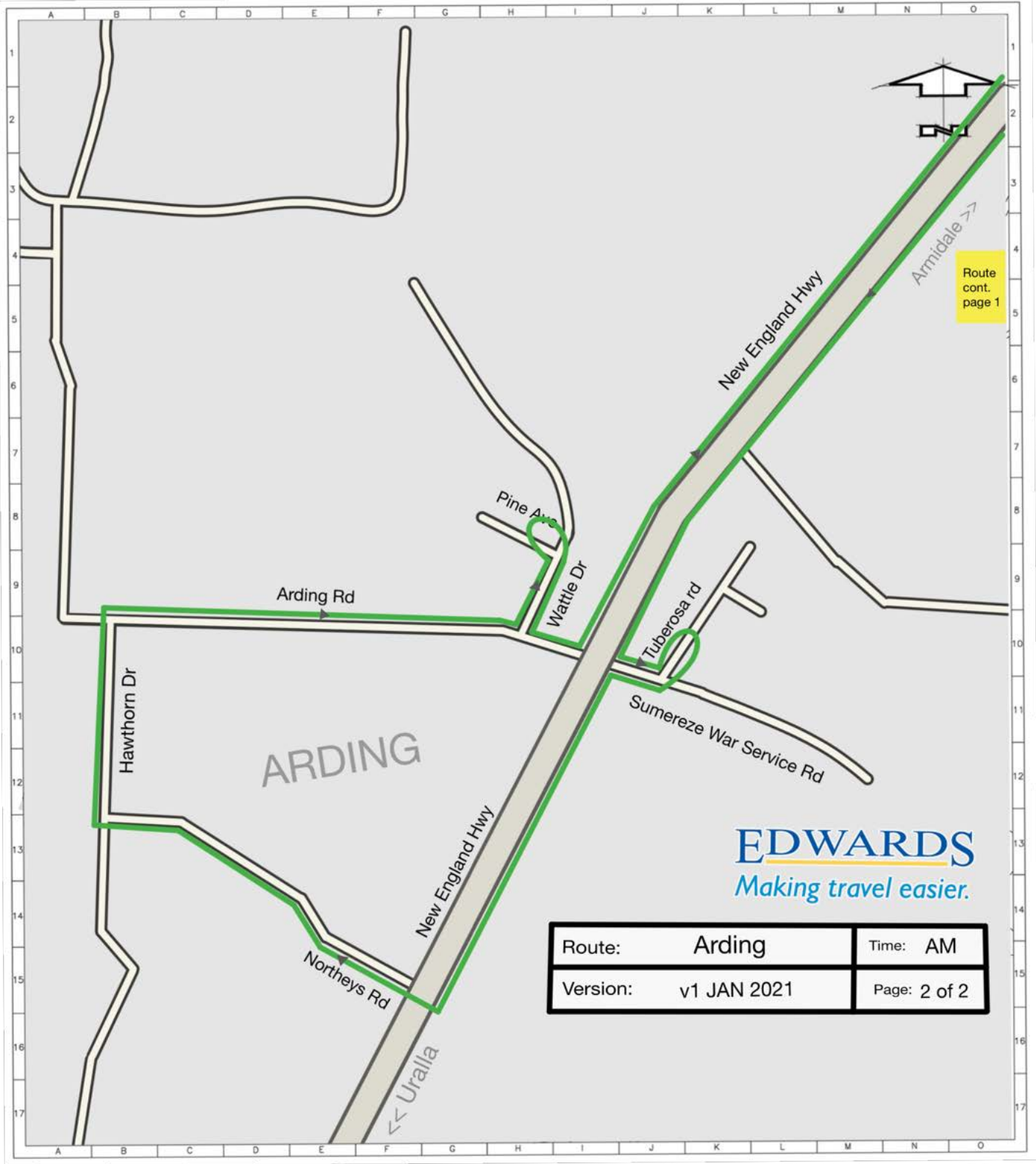


CITY OF ARMIDALE

© COPYRIGHT ARMIDALE CITY COUNCIL
LAND INFORMATION CENTRE DATA
DATA, SEPTEMBER 1997.

0 250 500 750 1000 1250m

DRAGGERS FALLS 23 HW

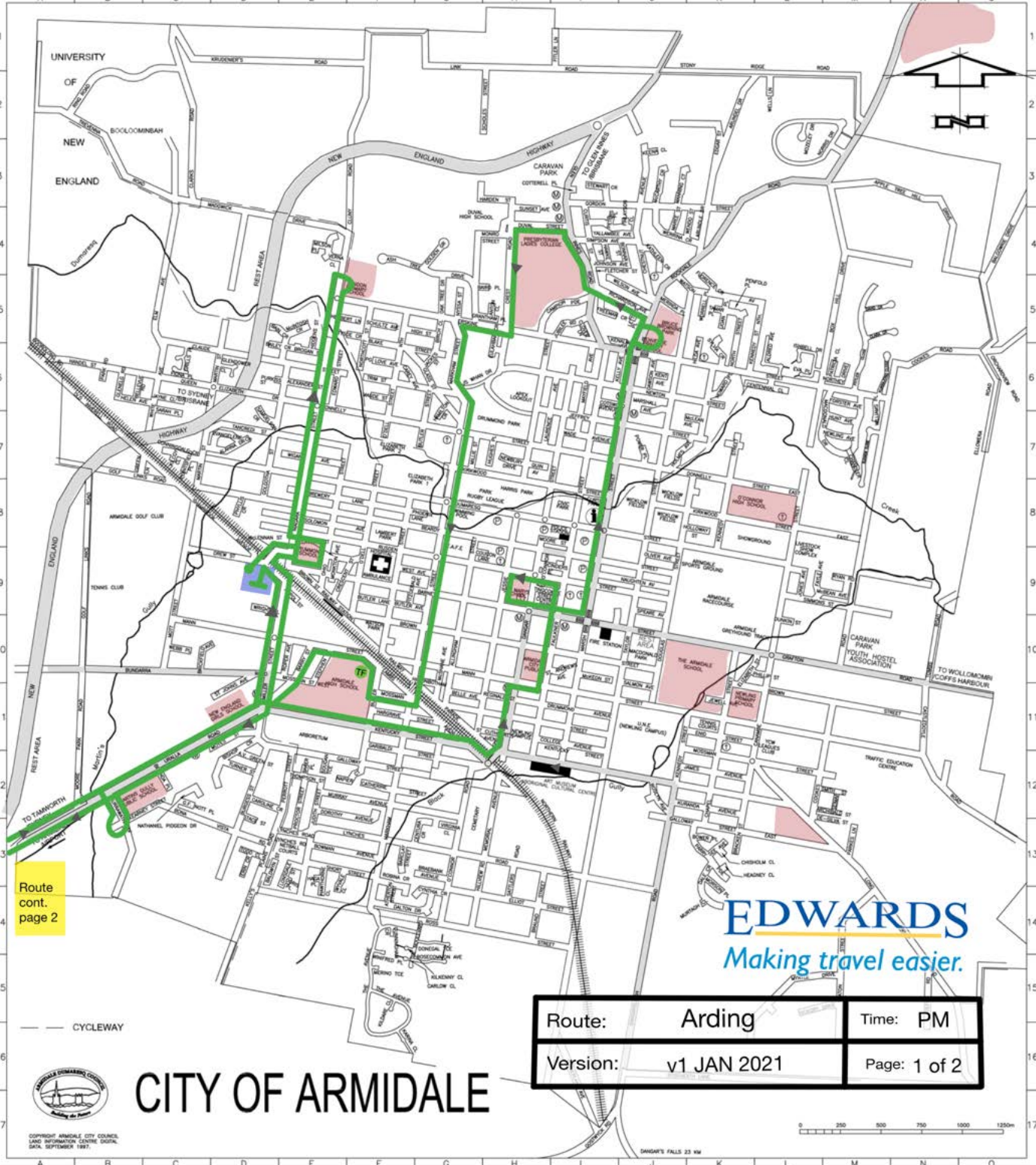


Route cont.
page 1

ARDING

EDWARDS
Making travel easier.

Route:	Arding	Time:	AM
Version:	v1 JAN 2021	Page:	2 of 2



Route
cont.
page 2

Route:	Arding	Time:	PM
Version:	v1 JAN 2021	Page:	1 of 2



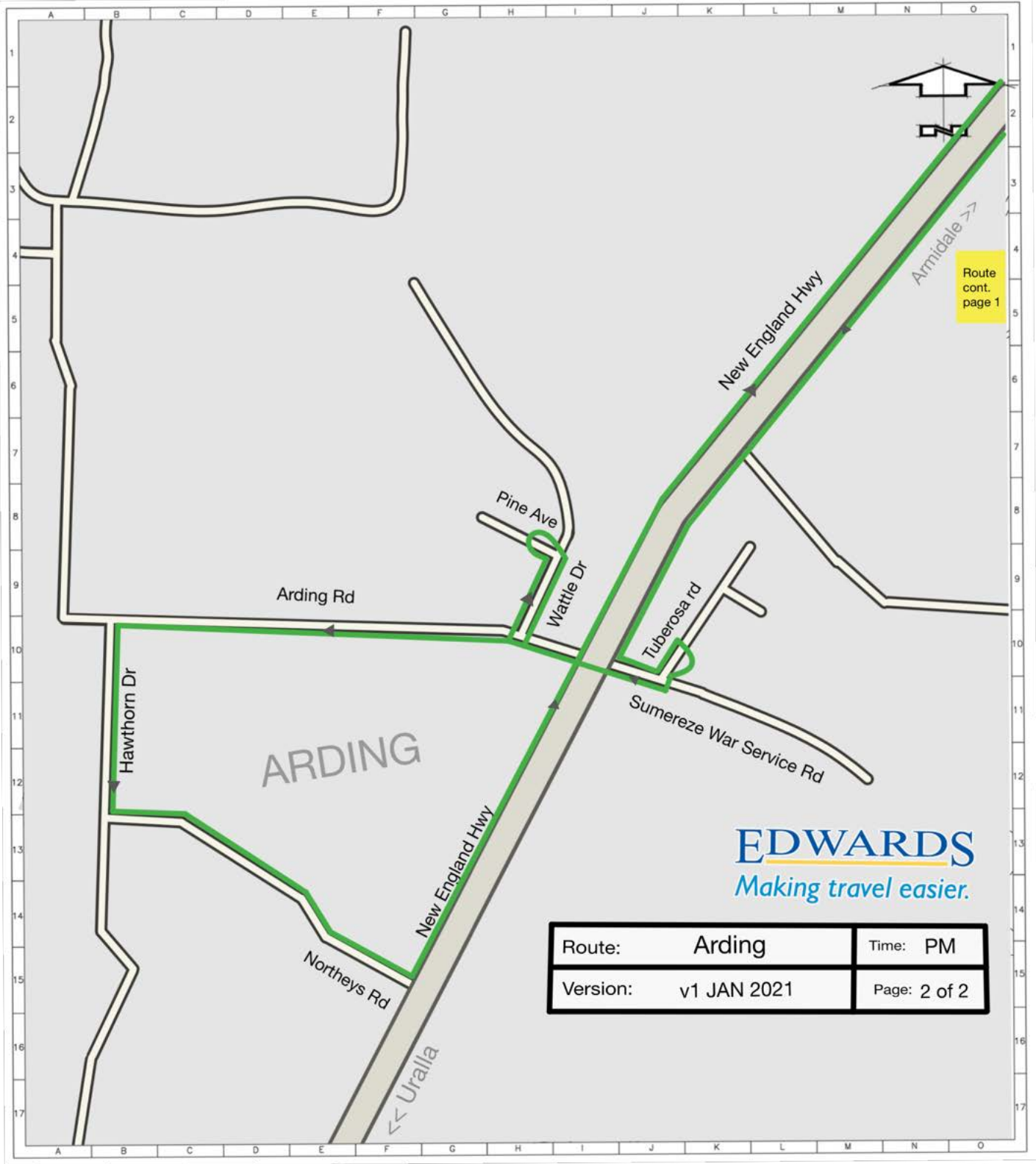
CITY OF ARMIDALE

EDWARDS
Making travel easier.

COPYRIGHT ARMIDALE CITY COUNCIL
LAND INFORMATION CENTRE DIGITAL
DATA, SEPTEMBER 1997.



DRAGAGE'S FALLS 23 NW



Route cont.
page 1

ARDING

EDWARDS
Making travel easier.

Route:	Arding	Time:	PM
Version:	v1 JAN 2021	Page:	2 of 2